

Introduction

These Primary Care Network (PCN) Health and Wellbeing profiles are designed to give an overview of the population's health and wellbeing, service activity and the community assets within the local area at a PCN level. They do not provide an indication of outcomes and should be considered as providing the context within which services and programmes might be commissioned or delivered.

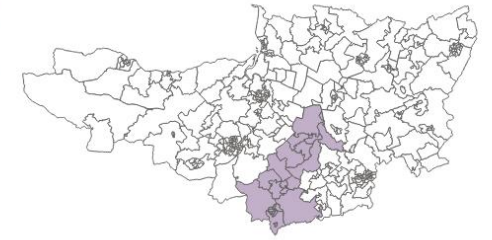
The document is intended to help PCNs identify priorities within their own area based on data and information about their own areas, registered patients and residents.

Where possible and appropriate the value for the selected PCN is shown with the Somerset overall value provided as a comparison.

These profiles will be reviewed on a regular basis to ensure they are as useful as possible. If you have any feedback about the profiles please contact PublicHealth@somerset.gov.uk

Somerset Primary Care Networks (PCNs)

MAP

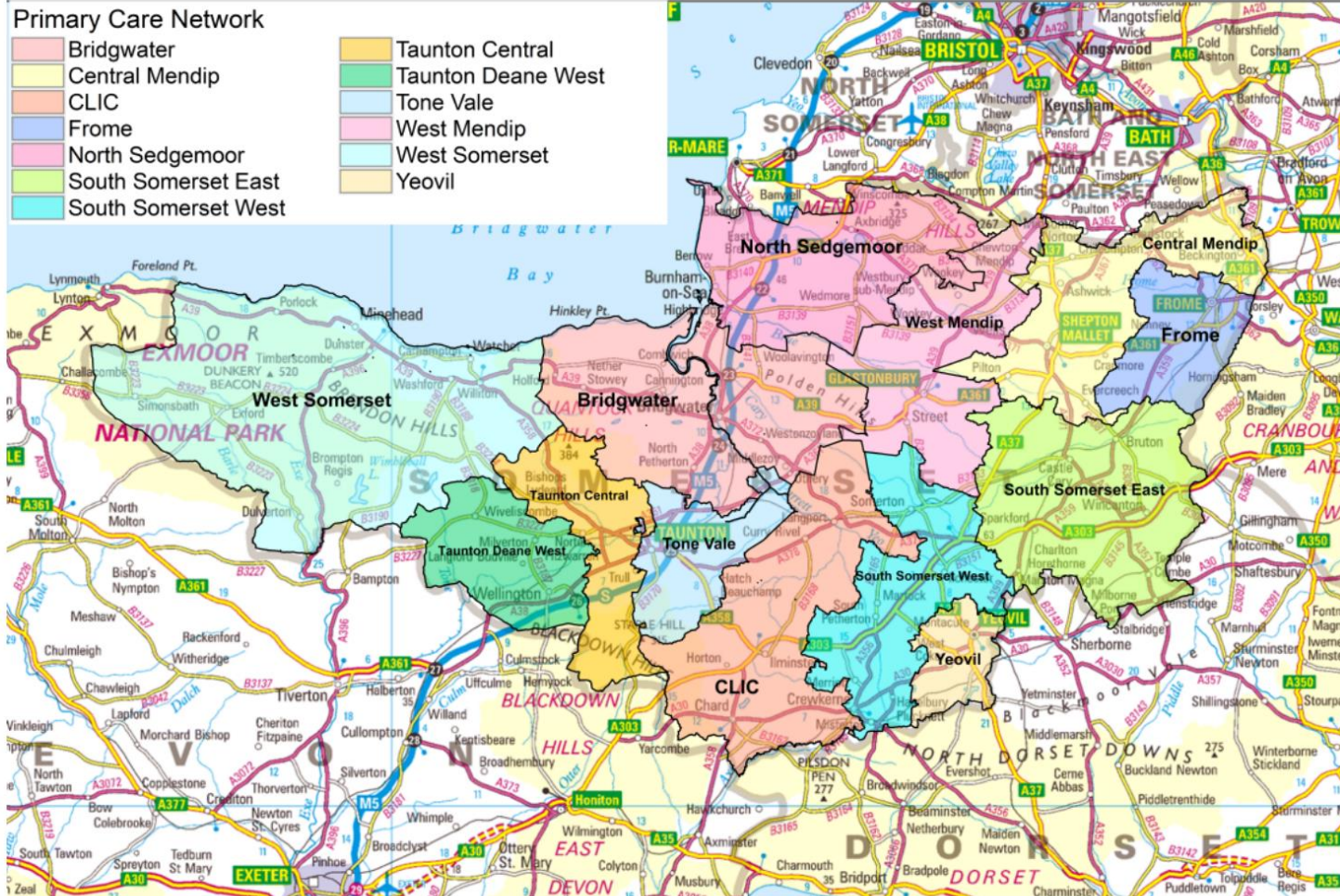


CHARD, ILMINSTER & LANGPORT... ▾ Health and Wellbeing Profile

Detailed Map

Highlight Map

Practice & PCN Map



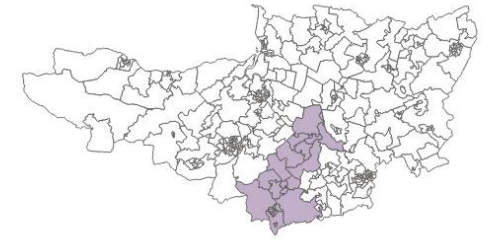
GP Practices

- CHURCH VIEW MEDICAL CENTRE
- ESSEX HOUSE MEDICAL CENTRE, CHARD
- LANGPORT SURGERY
- SPRINGMEAD SURGERY, CHARD
- SUMMERVALE SURGERY
- TAWSTOCK MEDICAL CENTRE, CHARD
- THE MEADOWS SURGERY

This map is reproduced from Ordnance Survey material with the permission of Ordnance Survey on behalf of the Controller of Her Majesty's Stationary Office © Crown copyright. Unauthorised reproduction infringes Crown copyright and may lead to prosecution or civil proceedings. Licence no. 100038382 (2020)

Somerset Primary Care Networks (PCNs)

Area Profile



CHARD, ILMINSTER & LANGPORT... ▾

Health and Wellbeing Profile

District

South Somerset

Key Urban Areas

Chard pop.13k
Ilminster pop.6k

Description

Geographic area surrounding Chard and Ilminster.

Births per Year

377

Deaths per Year

597

Number of Households

18296

Number of Residents

43647

Rurality

	PCN	Somerset
Rural village	37%	31%
Urban area	32%	31%
Rural town	31%	25%
Unclassified	0%	13%

Density

	PCN	Somerset
Area (km2)	348	3451
Population per km2	125	163

Age and Sex

	PCN	Somerset
0-15	17%	18%
16-64	55%	58%
65+	29%	25%
Female	51%	51%
Male	49%	49%

Census 2011

	PCN	Somerset
Born in UK	95%	94%
Households with no car	14%	16%

Religion

	PCN	Somerset
Christian	66%	64%
No religion	25%	27%
Other religions	9%	9%

Ethnicity

	PCN	Somerset
White	99%	98%
Black, Asian & Minority	2%	2%

Somerset Primary Care Networks (PCNs)

Education Settings



CHARD, ILMINSTER & LANGPORT... ▾

Health and Wellbeing Profile

Core 20+5 Area (LSOAs within the most 20% deprived areas across England).

Chard Jocelyn West

LSOA within the most deprived 20% of areas across Somerset but not across England

Chard Avishayes West

Chard Central and West

Chard Holyrood

Chard Tatworth Road

Cricket St Thomas

Curry Mallet and Ilton

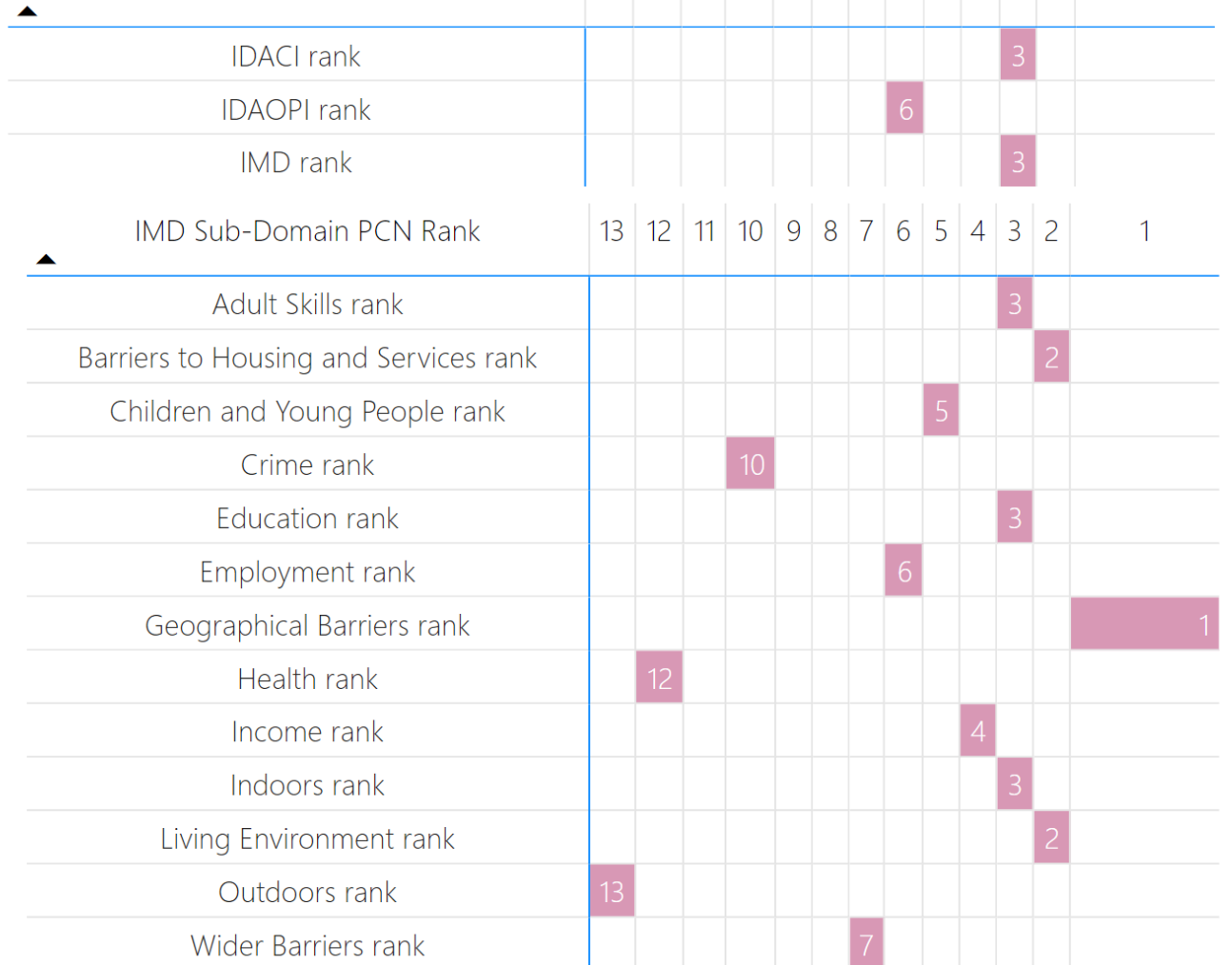
Curry Rivel North

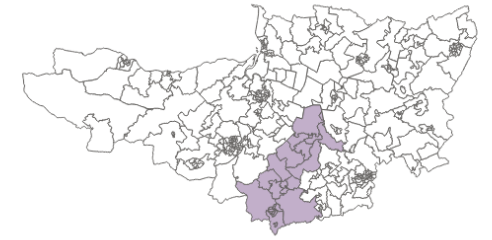
Fivehead

Langport

Overall IMD and Income Indexes

13 12 11 10 9 8 7 6 5 4 3 2 01 - Most Deprived





CHARD, ILMINSTER & LANGPORT... ▾

Health and Wellbeing Profile

Primary Pupils

6380

Secondary Pupils

6380

Pupil Premium -
Primary

6380

Pupil Premium -
Secondary

6380

Health Visiting

PCN Somerset

	PCN	Somerset
BF 6-8 Weeks	59%	54%
Good 2-2.5y development	67%	55%
Universal Partnership Proportion	2%	2%
Universal Plus Proportion	11%	9%
Universal Proportion	64%	66%

National Child Measurement Programme PCN Somerset

	PCN	Somerset
Reception Excess Weight	22%	23%
Reception Very overweight	10%	10%
Year 6 Excess Weight	34%	32%
Year 6 Very overweight	20%	17%

School Census

PCN Somerset

	PCN	Somerset
English	92%	91%
Free School Meals Primary and Middle	17%	17%
Free School Meals Secondary and All-Through	13%	16%
Polish	2%	3%
Portuguese	2%	1%
Romanian	0%	1%
SEND Primary and Middle	12%	13%
SEND Secondary and All-Through	14%	14%

Vulnerability Factors (rate per 10,000) PCN Somerset

	PCN	Somerset
Child Protection Plan	149	127
Child Reported Missing	101	75
NEET	124	120
Permanent exclusion	15	22
Persistent Absence	978	835
Pupil referral unit	84	77
Referral to getset or Team8	378	369
Young Carer	14	9

Ofsted

PCN Somerset

	PCN	Somerset
Grade 5 or above in English & Maths GCSEs	42%	39%
School leaver destination of education or employment	97%	95%



CHARD, ILMINSTER & LANGPORT... ▾

Health and Wellbeing Profile

Prevalence (QOF Registers) PCN Somerset

	PCN	Somerset
Any long-term condition (16+)	57%	55%
Hypertension	20%	17%
Smoking	16%	17%
Obesity	13%	12%
Diabetes	8%	7%
Asthma	7%	7%
CKD	5%	5%
Cancer	5%	4%
CHD	4%	4%
Atrial fibrillation	3%	3%
Stroke	3%	2%
Depression	3%	2%
COPD	3%	2%
Osteoporosis	1%	1%
Heart Failure	1%	1%
Rheumatoid Arthritis	1%	1%
Dementia	1%	1%
Mental Health	1%	1%
Epilepsy	1%	1%
PAD	1%	1%
Learning disability	0%	1%

Screening PCN Somerset

	PCN	Somerset
Cervical Cancer Screening	78%	75%
Breast Cancer Screening	78%	70%
Bowel Cancer Screening	69%	67%

Economically Active PCN Somerset

	PCN	Somerset
Economically active male	90%	83%
Economically active female	79%	79%

Hospital Activity (rate per 10,000) PCN Somerset

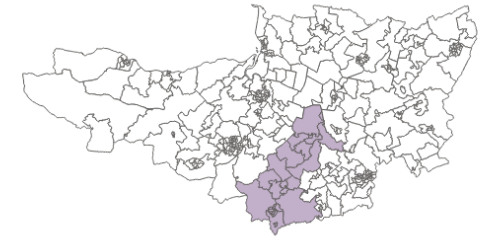
	PCN	Somerset
Accident + Emergency Arrivals	6206	4162
Acute Care Bed Days	16557	11132
Elective Admissions	2278	1539
Emergency Admissions	2179	1508
Outpatient First Attendances	4751	3430

Adult Social Care (rate per 10,000) PCN Somerset

	PCN	Somerset
Direct Contacts	460	374
Notification 2s	56	44

Vulnerability Factors (rate per 10,000) PCN Somerset

	PCN	Somerset
Adult with a Proven Offence	462	415
Households on assisted bin registered rate per 10000 households	168	217
Number of 65's living alone rate per 10000 households	1513	1476



CHARD, ILMINSTER & LANGPORT... ▾

Health and Wellbeing Profile

[Primary Schools](#)

Ashill Community Primary School
Avishayes Community Primary School
Buckland St Mary Church of England Primary School
Combe St Nicholas Church of England VA Primary School
Curry Mallet Church of England Primary School
Curry Rivel Church of England VC Primary School
Greenfylde Church of England First School
Hambridge Community Primary School
High Ham Church of England Primary School
Huish Episcopi Primary School
Kingsbury Episcopi Primary School
Long Sutton CofE Primary School
Manor Court Community Primary School
Neroche Primary School
St Mary's & St Peter's Church School
Tatworth Primary School
The Redstart Primary School
Winsham Primary School

[Secondary, Middle and All Through Schools](#)

Holyrood Academy
Huish Episcopi Academy
Swanmead Community School

[Children Centres](#)

Ilminster Building
Langport Building
South Somerset West

[Private Schools](#)

Chard School

[Special Schools](#)

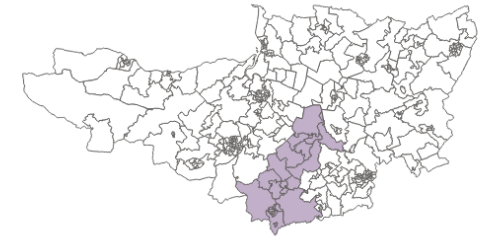
3 Dimensions

[Further Education](#)

Yeovil College

[Pupil Referral Units](#)

None



CHARD, ILMINSTER & LANGPORT... ▾

Health and Wellbeing Profile

[GP Practices](#)

CHURCH VIEW MEDICAL CENTRE
ESSEX HOUSE MEDICAL CENTRE,
CHARD
LANGPORT SURGERY
SPRINGMEAD SURGERY, CHARD
SUMMERVALE SURGERY
TAWSTOCK MEDICAL CENTRE, CHARD
THE MEADOWS SURGERY

[Dentists](#)

Chard House Dental Practice, 21 Leach
Road, Chard
Hill House Dental Surgery, The Hill,
Langport
Somerset Pcds, Leach Road, Chard
Springside Dental Surgery, 33A Fore
Street, Chard
The Ile Dental Centre, 17 East Street,
Ilminster
Whitecross Dental Care, 32 Fore Street,
Chard

[Opticians](#)

Earlam And Christopher, 38 North
Street, Langport
Richard Stent Optometrist, Market
Square, Ilminster
Robert Frith Optometrists, 18 Fore
Street, Chard
Specsavers, 2 Fore Street, Chard
Stephen Beswetherick Opticians, 60
Holyrood Street, Chard

[Pharmacies](#)

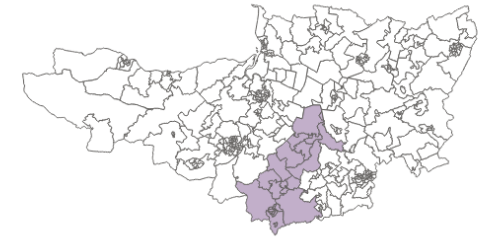
Boots Pharmacy, Chard
Boots Pharmacy, Ilminster
Boots Pharmacy, Langport
Lloyds Pharmacy, Fore Street, Chard
Lloyds Pharmacy, Holyrood Street,
Chard
Minster Pharmacy, Ilminster

[Hospitals & MIUs](#)

Chard MIU

Somerset Primary Care Networks (PCNs)

Community Assets



CHARD, ILMINSTER & LANGPORT... ▾

Health and Wellbeing Profile

[Air Quality Managemnet Sites](#)

None

[Community Anchors](#)

Crowshute Centre, Chard

[Railway Stations](#)

No mainline stations

[Library Services](#)

Chard Library
Ilminster Library
Langport Library

[Community Events](#)

Chard Carnival
Ilminster Carnival

[Sports Centres](#)

1610 Chard

[Notable Landmarks](#)

Barrington Court
Dillington House

[Conservation Areas](#)

Blackdown Hills AONB
Somerset Levels World Heritage Site

[Theatres and Cinemas](#)

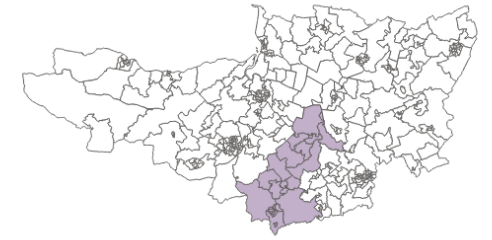
The Warehouse, Ilminster

[Major Roads](#)

A303
A358 Chard to Williton

[Welfare Advice](#)

No Citizens Advice in area



CHARD, ILMINSTER & LANGPORT... ▾

Health and Wellbeing Profile

[The Population](#)

Number of residents - ONS 2019

Births - Nomis Live Births for small geographic areas 2019

Deaths - Nomis Mortality statistics 2019

Sex and age breakdown - ONS 2019

Ethnicity, Religion and Born in UK - Census 2011

State school children first language - School census Oct 2020

Health Visiting caseload - Somerset County Council 2019/20

Pupil premium - DFE July 2020

[Public Health](#)

Breastfeeding - Somerset County Council 2019/20

Overweight/excess weight - NCMP 2019/20

Adult risk factors - Fingertips 2019

Preventative activities - Fingertips 2019

Health usage - Somerset CCG 2019

Adult social care - Somerset County Council 2019/20

GPs - NHS digital Nov 2020

People living with disease - Fingertips 2019

Health resources - NHS digital Nov 2020

[Vulnerability Factors](#)

Over 65s living alone - Census 2011

Assisted Bin Register - 2019

Getset or Team8 referral - 2015 to Feb 2021

Adult with proven offence - 2015 to Feb 2021

Child protection plan - 2012 to Feb 2021

Child reported missing - 2013 to Feb 2021

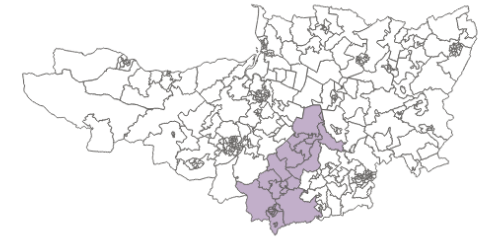
NEET - 2015 to Feb 2021

Permanent exclusion - 2015 to Feb 2021

Persistent absence - 2017 to Feb 2021

Pupil referral unit - 2014 to Feb 2021

Young Carer - 2020 to Feb 2021



CHARD, ILMINSTER & LANGPORT... ▾

Health and Wellbeing Profile

[Education & Employment](#)

Good level of development - Somerset County Council 2019/20

Pupils - School Census Oct 2020

Free school meals - School Census Oct 2020

SEND - School Census Oct 2020

GCSE results - Ofsted 2019

School leaver destinations - Ofsted 2019

Economically active - Oct 2019 - Sep 2020

School list - DFE Jan 2021

[Environment](#)

Number of households - Census 2011

Area breakdown - Census 2011

Railway stations - refreshed Jan 2021

Major roads - refreshed Jan 2021

Notable landmarks - refreshed Jan 2021

Conservation areas - refreshed Jan 2021

Air quality management sites- refreshed Jan 2021

[Deprivation](#)

Index of Multiple Deprivation (IMD) 2019